










# TEGNFORKLARING

PBL. § 25. REGULERINGSFORMÅL:




## 1. BYGGEOMRÅDER.

	BOLIGER
	FORRETNINGER KONTOR M.V
	INDUSTRI
	OFFENTLIGE BYGNINGER
	ALMENNYTTIG
	GARASJER.
	


## 2. LANDBRUKSOMRÅDER.

	JORD, SKOG OG NATUR
	


## 3. TRAFIKKOMRÅDER.

	KJØREVEG
	GANGVEG
	


## 4. FRIOMRÅDER.

	PARK, TURVEG, LEK
--	-------------------

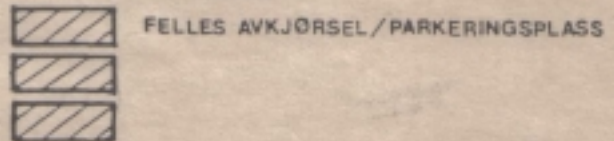
## 5. FAREOMRÅDER.



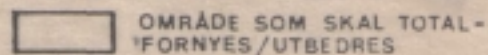
## 6. SPESIALOMRÅDER.












## 7. FELLESOMRÅDER.

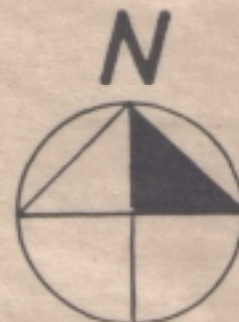


## 8. FORNYELSEOMRÅDER.



## ANDRE SYMBOLER:

	PLANENS BEGRENSING
	GRENSE FOR REGULERINGSFORMÅL
	BYGGEGRENSE
	TOMTEGRENSE
	FRISIKT LINJE
	SENERLINJE REGULERT VEG
	OMRISS AV EKSISTERENDE BYGG SOM INNGÅR I PLANEN
	OMRISS AV PLANLAGT BYGG
	VANN



MÅLESTOKK 1:1000



REGULERINGSPLAN FOR:

REGULERINGSENDRING SØNDRE DALOMRÅDE  
MÅSØY KOMMUNE.

KARTBLAD

F 11

REVISJONER.

DATO

SIGN

SAKSBEHANDLING IFLG. BYGNINGSLOVEN

DATO

BYGNINGSRÅDETS VEDTAK

18.11.86

T.T.

UTLEGGING TIL OFFENTLIG ETTERSYN I TIDSROMMET

15.01.86 - 05.02.86

Tore Tranter

KOMMUNESTYRETS VEDTAK

10.04.87

T.T.

PLANLEGGER

MÅSØY KOMMUNE, TEKNISK ETAT

01.06.85

Tore Tranter